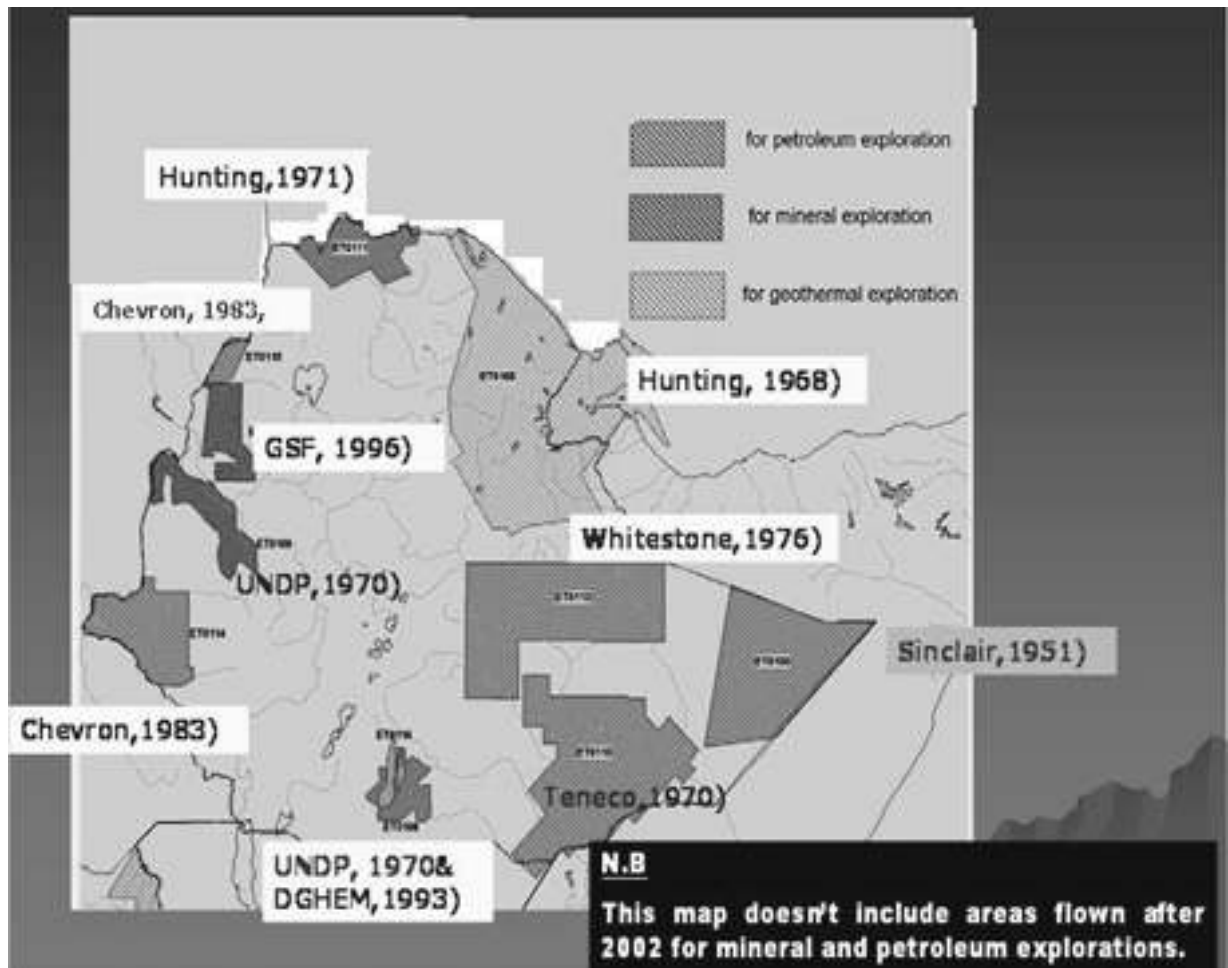
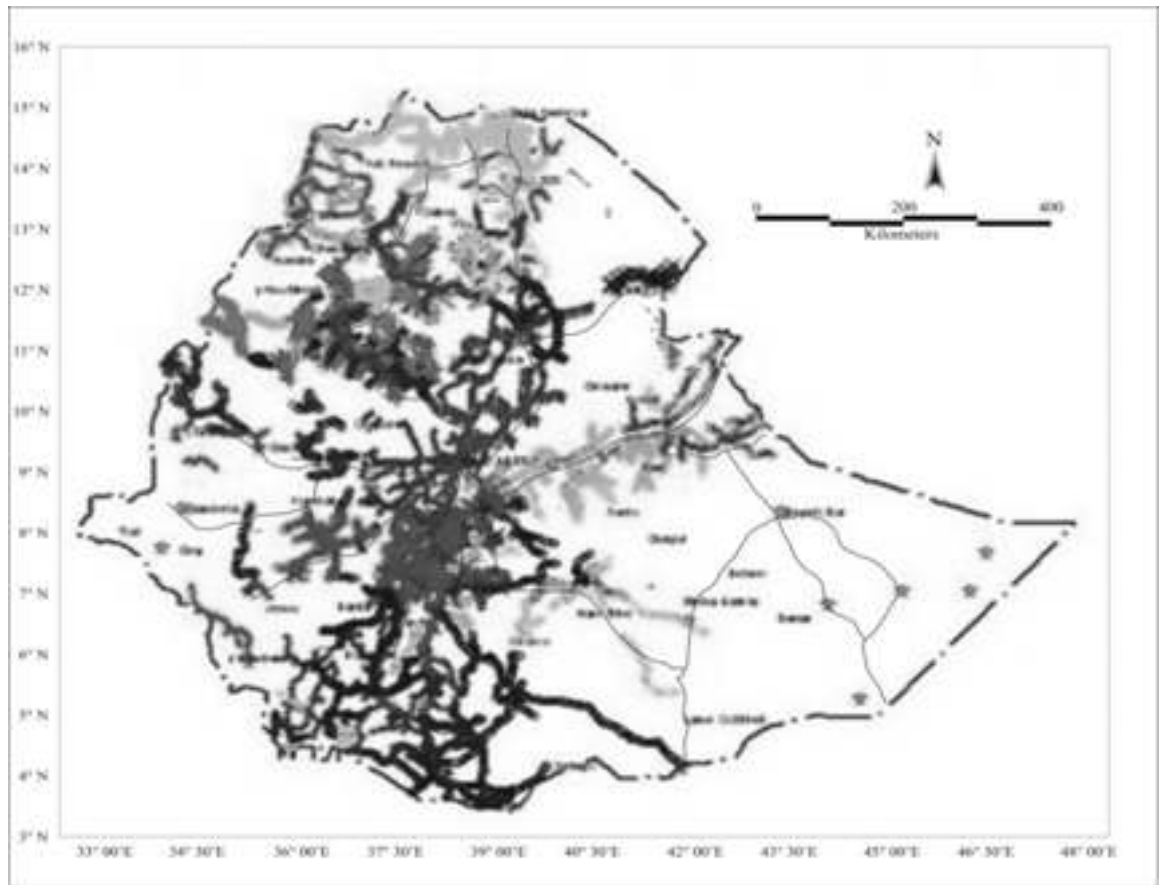
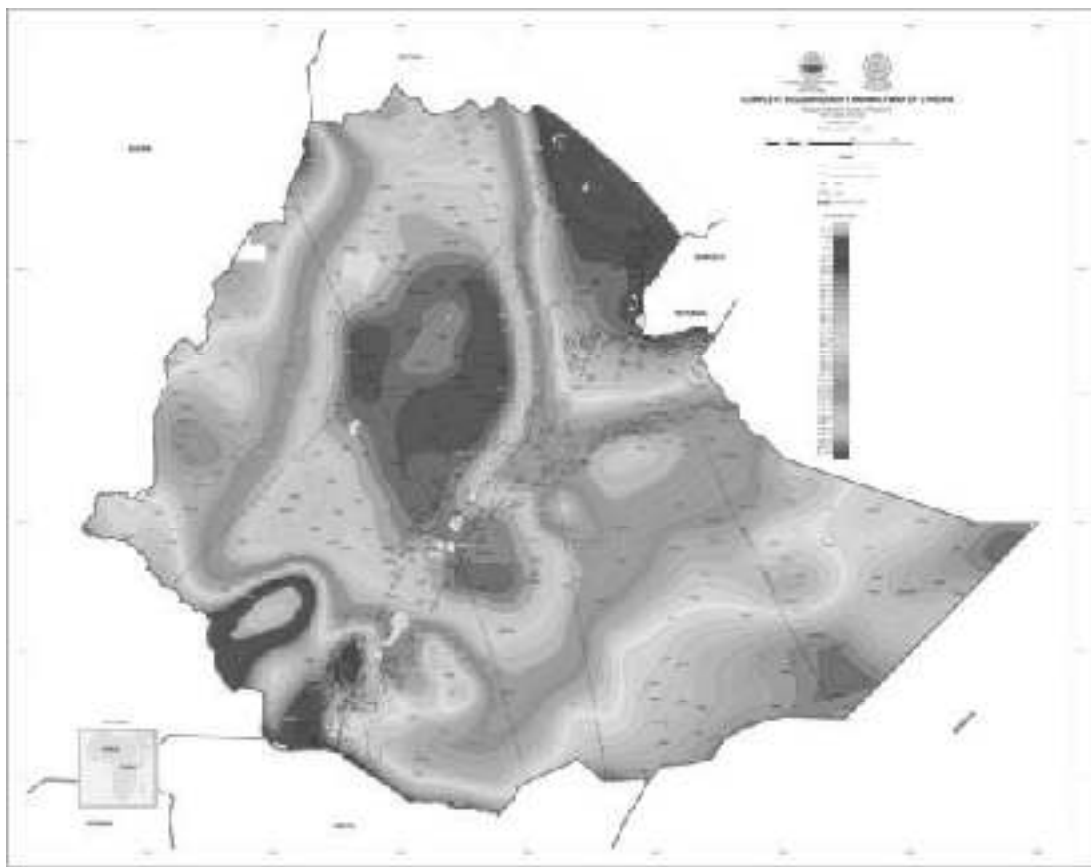


Airborne Geophysical Survey Coverage

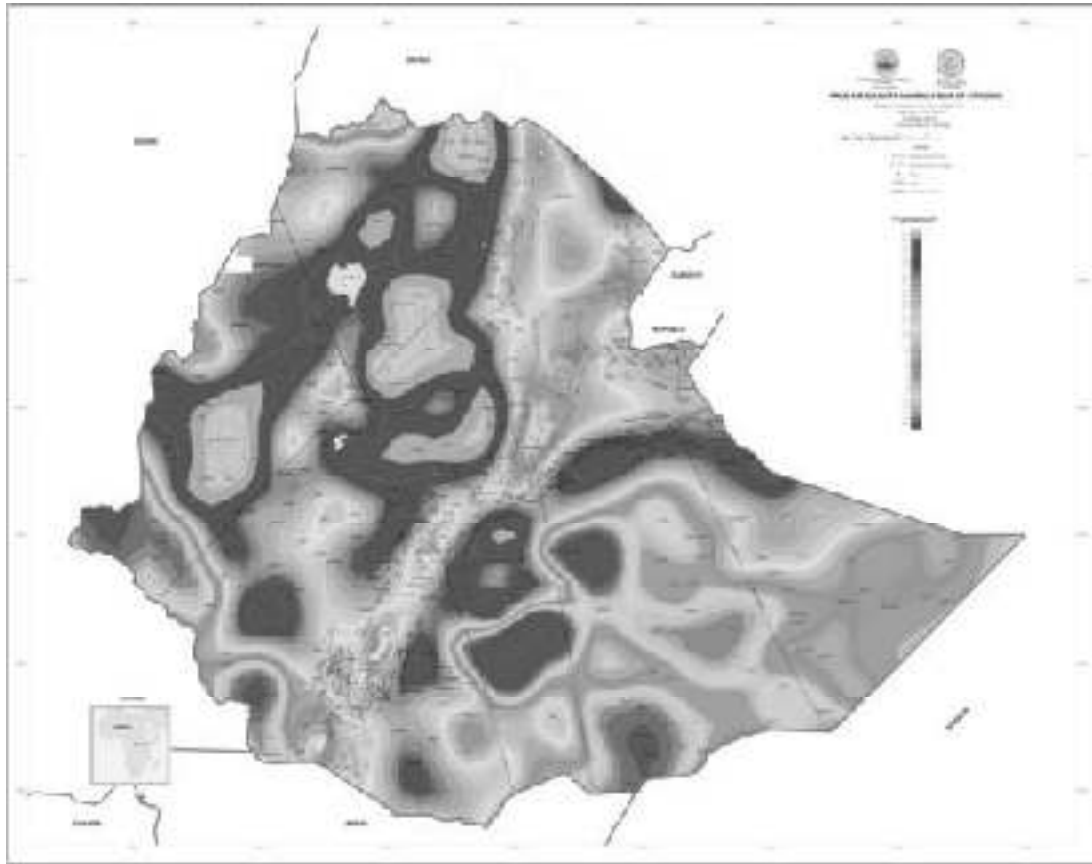


Regional Gravity Coverage 1:500,000 Scale



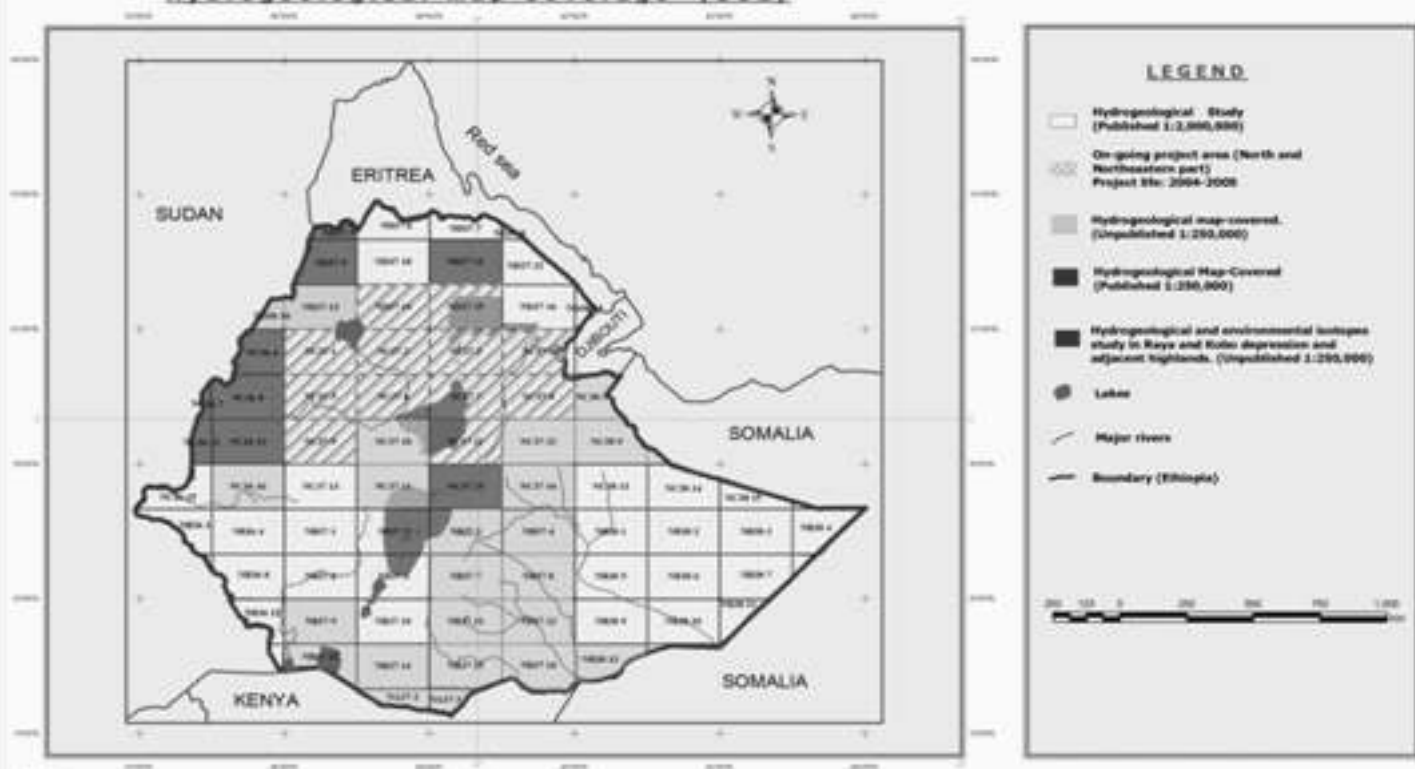


Bouguer Gravity Anomaly Map of Ethiopia



Free Air Gravity Anomaly Map of Ethiopia

Hydrogeological Map Coverage (GSE)



ANNEX 1

Coverage Statistics
Map Scale Coverage
1:2,000,000 100%
1:250,000 48.3%

Status: 2012 G.C (2004 E.C)

January, 2012 G.C
Addis Ababa

Source: Geological Survey of Ethiopia (GSE)
Groundwater Resource Assessment Core Process